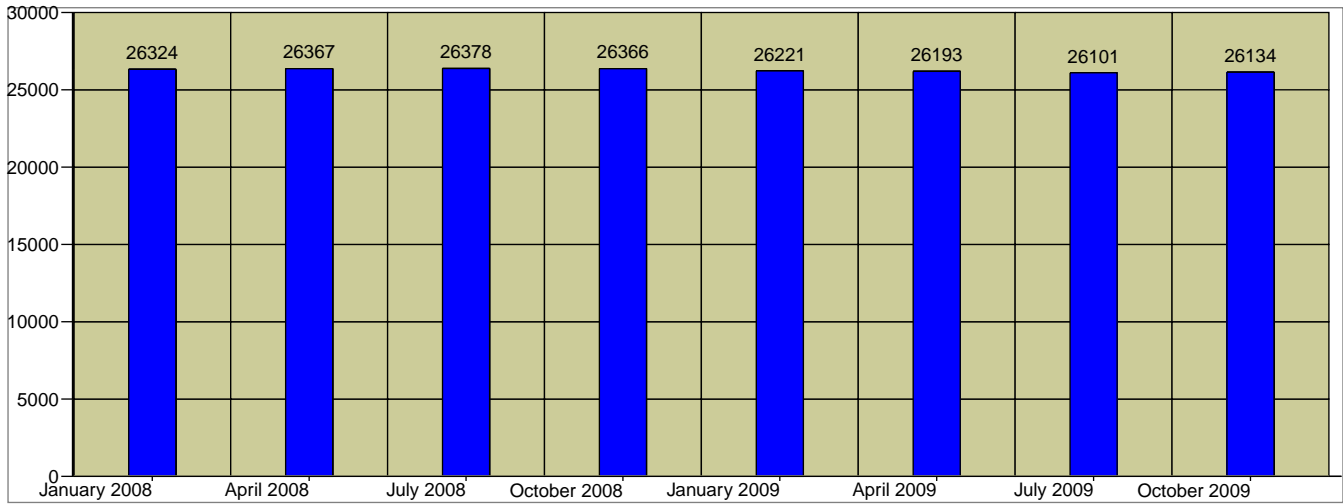


Dubois County Area Developme...
 1103 Main St
 Jasper, IN 47546-2833

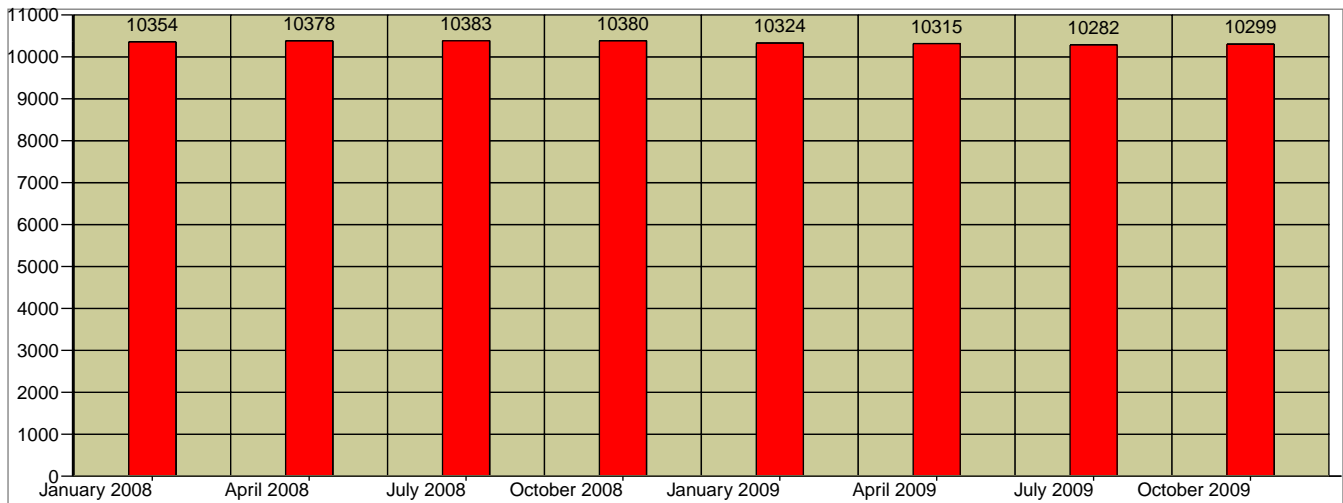
Latitude: 38.39519
 Longitude: -86.93101
 Drive Time: 15 Minutes

Site Type: Drive Time

Quarterly Population Update



Quarterly Household Update



| Quarter | Population | Percent Change | Households | Percent Change |
|-----------------------------|------------|----------------|------------|----------------|
| January 2008 | 26,324 | | 10,354 | |
| April 2008 | 26,367 | 0.2% | 10,378 | 0.2% |
| July 2008 | 26,378 | 0.0% | 10,383 | 0.0% |
| October 2008 | 26,366 | 0.0% | 10,380 | 0.0% |
| January 2009 | 26,221 | -0.5% | 10,324 | -0.5% |
| April 2009 | 26,193 | -0.1% | 10,315 | -0.1% |
| July 2009 | 26,101 | -0.4% | 10,282 | -0.3% |
| October 2009 | 26,134 | 0.1% | 10,299 | 0.2% |
| January 2008 - January 2009 | | -0.4% | | -0.3% |
| April 2008 - April 2009 | | -0.7% | | -0.6% |
| July 2008 - July 2009 | | -1.1% | | -1.0% |
| October 2008 - October 2009 | | -0.9% | | -0.8% |
| January 2008 - October 2009 | | -0.7% | | -0.5% |

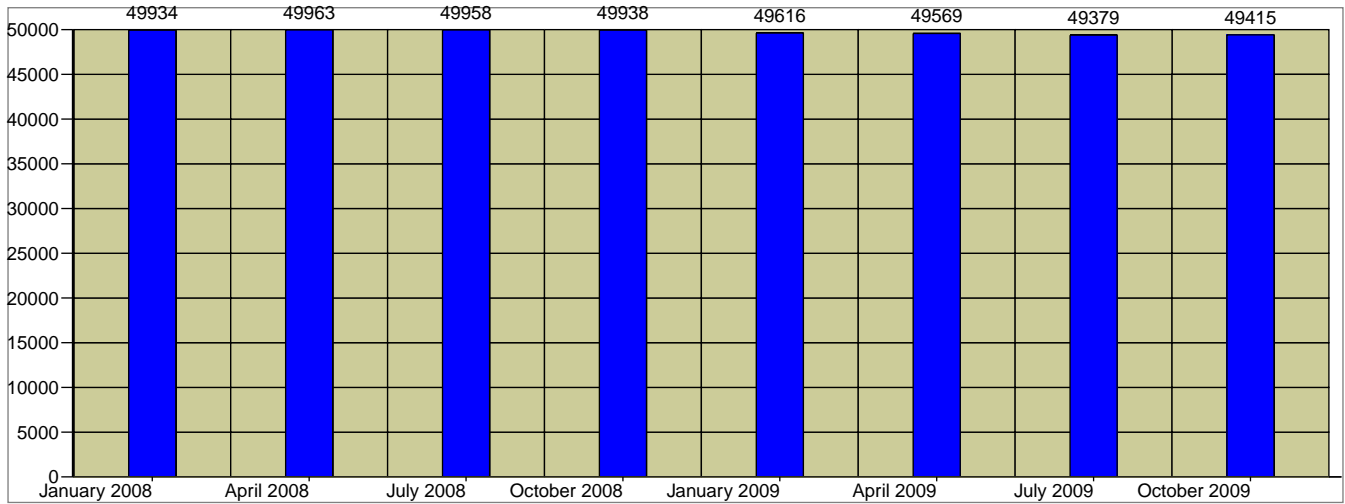
Source: ESRI

Dubois County Area Developme...
 1103 Main St
 Jasper, IN 47546-2833

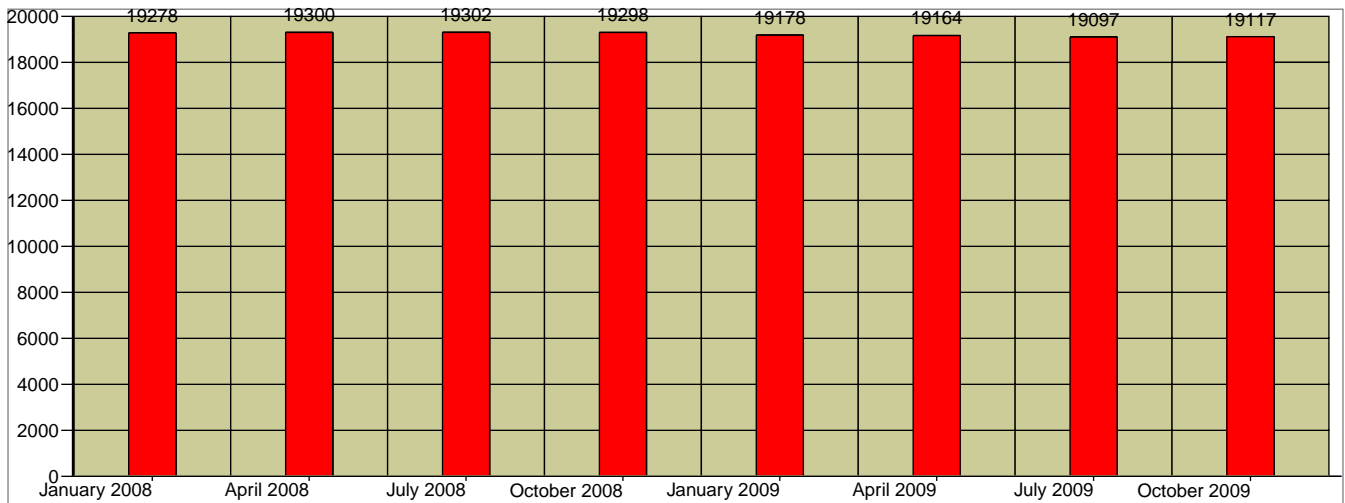
Latitude: 38.39519
 Longitude: -86.93101
 Drive Time: 30 Minutes

Site Type: Drive Time

Quarterly Population Update



Quarterly Household Update



| Quarter | Population | Percent Change | Households | Percent Change |
|-----------------------------|------------|----------------|------------|----------------|
| January 2008 | 49,934 | | 19,278 | |
| April 2008 | 49,963 | 0.1% | 19,300 | 0.1% |
| July 2008 | 49,958 | 0.0% | 19,302 | 0.0% |
| October 2008 | 49,938 | 0.0% | 19,298 | 0.0% |
| January 2009 | 49,616 | -0.6% | 19,178 | -0.6% |
| April 2009 | 49,569 | -0.1% | 19,164 | -0.1% |
| July 2009 | 49,379 | -0.4% | 19,097 | -0.3% |
| October 2009 | 49,415 | 0.1% | 19,117 | 0.1% |
| January 2008 - January 2009 | | -0.6% | | -0.5% |
| April 2008 - April 2009 | | -0.8% | | -0.7% |
| July 2008 - July 2009 | | -1.2% | | -1.1% |
| October 2008 - October 2009 | | -1.0% | | -0.9% |
| January 2008 - October 2009 | | -1.0% | | -0.8% |

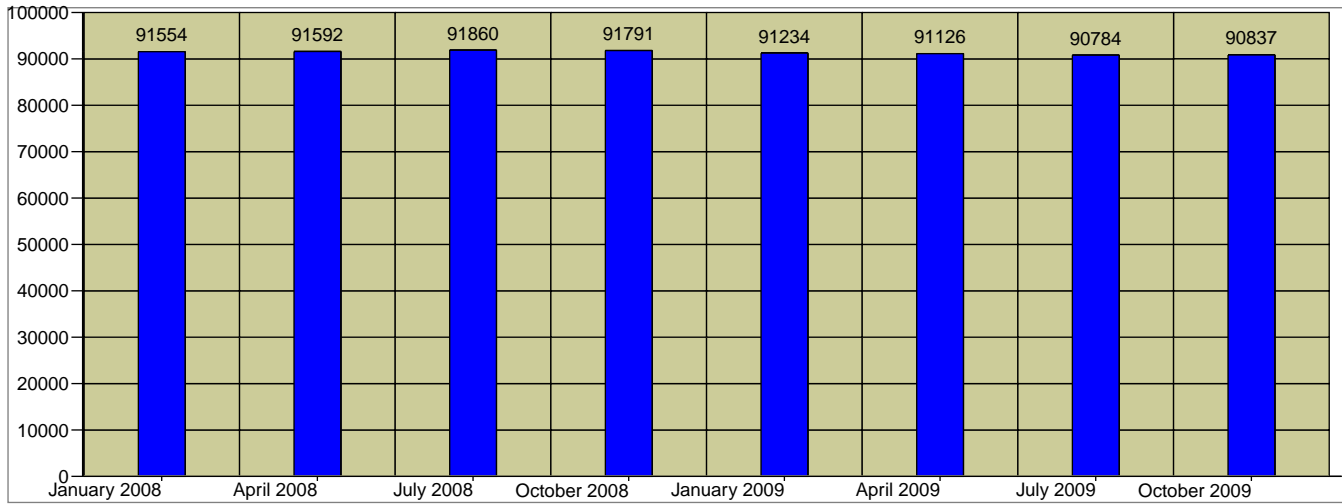
Source: ESRI

Dubois County Area Developme...
 1103 Main St
 Jasper, IN 47546-2833

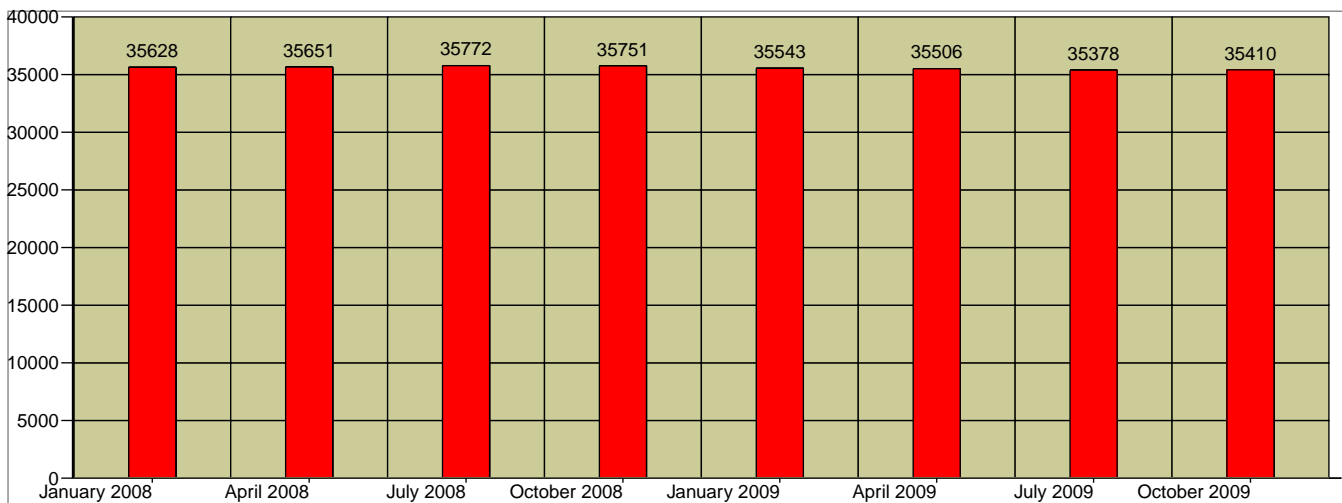
Site Type: Drive Time

Latitude: 38.39519
 Longitude: -86.93101
 Drive Time: 45 Minutes

Quarterly Population Update



Quarterly Household Update



| Quarter | Population | Percent Change | Households | Percent Change |
|-----------------------------|------------|----------------|------------|----------------|
| January 2008 | 91,554 | | 35,628 | |
| April 2008 | 91,592 | 0.0% | 35,651 | 0.1% |
| July 2008 | 91,860 | 0.3% | 35,772 | 0.3% |
| October 2008 | 91,791 | -0.1% | 35,751 | -0.1% |
| January 2009 | 91,234 | -0.6% | 35,543 | -0.6% |
| April 2009 | 91,126 | -0.1% | 35,506 | -0.1% |
| July 2009 | 90,784 | -0.4% | 35,378 | -0.4% |
| October 2009 | 90,837 | 0.1% | 35,410 | 0.1% |
| January 2008 - January 2009 | | -0.3% | | -0.2% |
| April 2008 - April 2009 | | -0.5% | | -0.4% |
| July 2008 - July 2009 | | -1.2% | | -1.1% |
| October 2008 - October 2009 | | -1.0% | | -1.0% |
| January 2008 - October 2009 | | -0.8% | | -0.6% |

Source: ESRI